

## Independent State of Samoa

**Exclusive Economic Zone Area:**  
130,480 sq. km






**Total Area Protected:**  
593 sq. km

**Marine Protected Areas: 72**  
**Designated: 68**  
**Established: 2**  
**Proposed: 2**

**Terrestrial Protected Areas: 28**  
**Designated: 26**  
**Established: 0**  
**Proposed: 2**

**International Designations: Yes**

Designated are recognized or dedicated through legal means. Established are recognized or dedicated through other effective means. Proposed is in a process to gain recognition or dedication through legal or other effective means.

-  **Marine Protected Areas**
-  **Terrestrial Protected Area**
-  **Marine Protected Areas**
-  **Terrestrial Protected Area**
-  **Exclusive Economic Zones**

**Project: Samoa Protected Areas**  
**Pacific Islands Protected Area Portal**  
**Scale: 1:3,340,562**

**Date Accessed: 2025-12-05**  
**For more information please visit:**  
**<https://pipap.sprep.org/country/ws>**

**BIOPAMA**

From Knowledge to Action for a Protected Planet



Data Disclaimer: Protected areas data was derived from the World Database on Protected Areas (WDPA) dataset (source: [www.protectedplanet.net](http://www.protectedplanet.net)). Exclusive Economic Zone data was derived from Flanders Marine Institute (2019). Maritime Boundaries Geodatabase: Maritime Boundaries and Exclusive Economic Zones (200NM), version 11. Available online at <http://www.marineregions.org/>. <https://doi.org/10.14284/386>. To report any errors, please email [pacificprotectedareas@sprep.org](mailto:pacificprotectedareas@sprep.org)